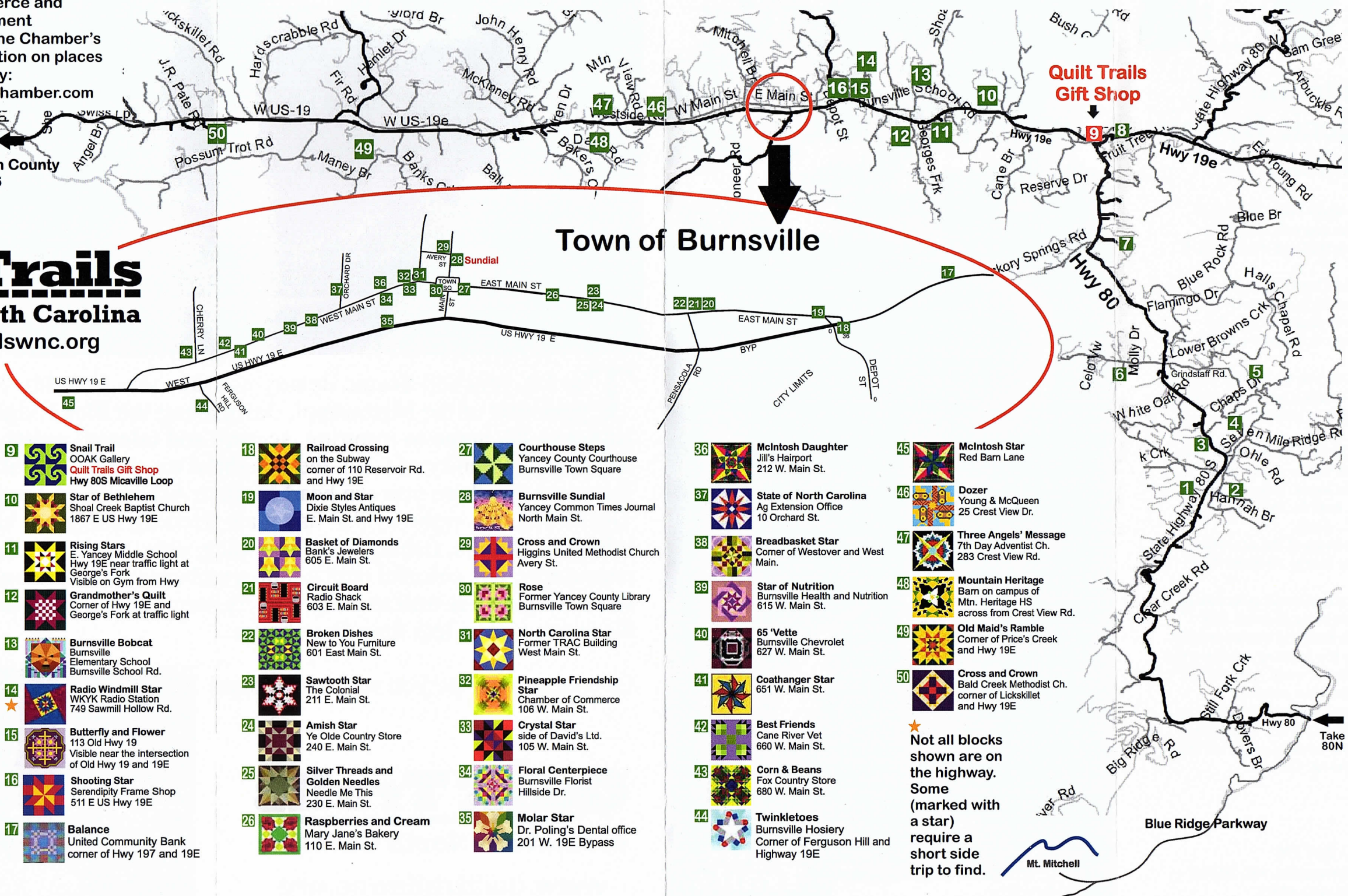


Map courtesy of Yancey County Chamber of Commerce and Economic Development Commission. Visit the Chamber's website for information on places to shop, eat and stay: <http://www.yanceychamber.com>

Quilt Trails of Western North Carolina

www.quilttrailswnc.org







west to Madison County and I-26



- 1**  **Lily**
Toe River Crafts
Hwy 80S
- 2**  **Slave Chain**
Becky Gray Pottery Studio
Hannah Branch Rd.
- 3**  **Clay's Compromise**
McWhirter Pottery Studio
Hwy 80S
- 4**  **Harvest Sun**
Firefly Farm
534 Grindstaff Rd.
- 5**  **The Dragonfly**
Mountain Farm
Copperhead Bend Lane
off Hall's Chapel Rd.
- 6**  **Glass Quilt**
771 Upper Brown's Creek Rd.
- 7**  **Butterfly Bush**
Sarah House Pottery Studio
315 Coventry Lane off Hwy 80
- 8**  **Dresden Plate**
Micaville Presbyterian Church
Hwy 80S Micaville Loop
- 9**  **Snail Trail**
OOAK Gallery
Quilt Trails Gift Shop
Hwy 80S Micaville Loop
- 10**  **Star of Bethlehem**
Shoal Creek Baptist Church
1867 E US Hwy 19E
- 11**  **Rising Stars**
E. Yancey Middle School
Hwy 19E near traffic light at George's Fork
Visible on Gym from Hwy
- 12**  **Grandmother's Quilt**
Corner of Hwy 19E and George's Fork at traffic light
- 13**  **Burnsville Bobcat**
Burnsville Elementary School
Burnsville School Rd.
- 14**  **Radio Windmill Star**
WKYK Radio Station
749 Sawmill Hollow Rd.
- 15**  **Butterfly and Flower**
113 Old Hwy 19
Visible near the intersection of Old Hwy 19 and 19E
- 16**  **Shooting Star**
Serendipity Frame Shop
511 E US Hwy 19E
- 17**  **Balance**
United Community Bank
corner of Hwy 197 and 19E

- 18**  **Railroad Crossing**
on the Subway
corner of 110 Reservoir Rd. and Hwy 19E
- 19**  **Moon and Star**
Dixie Styles Antiques
E. Main St. and Hwy 19E
- 20**  **Basket of Diamonds**
Bank's Jewelers
605 E. Main St.
- 21**  **Circuit Board**
Radio Shack
603 E. Main St.
- 22**  **Broken Dishes**
New to You Furniture
601 East Main St.
- 23**  **Sawtooth Star**
The Colonial
211 E. Main St.
- 24**  **Amish Star**
Ye Olde Country Store
240 E. Main St.
- 25**  **Silver Threads and Golden Needles**
Needle Me This
230 E. Main St.
- 26**  **Raspberries and Cream**
Mary Jane's Bakery
110 E. Main St.
- 27**  **Courthouse Steps**
Yancey County Courthouse
Burnsville Town Square
- 28**  **Burnsville Sundial**
Yancey Common Times Journal
North Main St.
- 29**  **Cross and Crown**
Higgins United Methodist Church
Avery St.
- 30**  **Rose**
Former Yancey County Library
Burnsville Town Square
- 31**  **North Carolina Star**
Former TRAC Building
West Main St.
- 32**  **Pineapple Friendship Star**
Chamber of Commerce
106 W. Main St.
- 33**  **Crystal Star**
side of David's Ltd.
105 W. Main St.
- 34**  **Floral Centerpiece**
Burnsville Florist
Hillside Dr.
- 35**  **Molar Star**
Dr. Poling's Dental office
201 W. 19E Bypass

- 36**  **McIntosh Daughter**
Jill's Hairport
212 W. Main St.
- 37**  **State of North Carolina**
Ag Extension Office
10 Orchard St.
- 38**  **Breadbasket Star**
Corner of Westover and West Main.
- 39**  **Star of Nutrition**
Burnsville Health and Nutrition
615 W. Main St.
- 40**  **65 'Vette**
Burnsville Chevrolet
627 W. Main St.
- 41**  **Coathanger Star**
651 W. Main St.
- 42**  **Best Friends**
Cane River Vet
660 W. Main St.
- 43**  **Corn & Beans**
Fox Country Store
680 W. Main St.
- 44**  **Twinkletoes**
Burnsville Hosiery
Corner of Ferguson Hill and Highway 19E

- 45**  **McIntosh Star**
Red Barn Lane
- 46**  **Dozer**
Young & McQueen
25 Crest View Dr.
- 47**  **Three Angels' Message**
7th Day Adventist Ch.
283 Crest View Rd.
- 48**  **Mountain Heritage**
Barn on campus of Mtn. Heritage HS
across from Crest View Rd.
- 49**  **Old Maid's Ramble**
Corner of Price's Creek and Hwy 19E
- 50**  **Cross and Crown**
Bald Creek Methodist Ch.
corner of Lickskillet and Hwy 19E

★ Not all blocks shown are on the highway. Some (marked with a star) require a short side trip to find.



Blue Ridge Parkway

Take 80N